


2U8 - Thomas Creek

44.7233056, -115.0039722

⚠ This is a snapshot of 2U8 as of **2025-01-27**. The information here may be outdated.

[View live page](#)

[Update content pack](#)

 Airport Statistics


 Location: Stanley, ID


 Elevation: 4,415ft


 Sectional: Great Falls

 Activation date: Jul 1958

 Fuel: None

 Runway 03/21: 2,100ft

 Access: Open to the public

 Tags

 Public

 Lodging

 Hot
Springs

 Fishing

 Description

Just downstream from Thomas Creek is the Middle Fork Lodge. See <https://www.middleforklodge.com/> for details.

Last updated: 2023-03-09 00:26:23 MST

